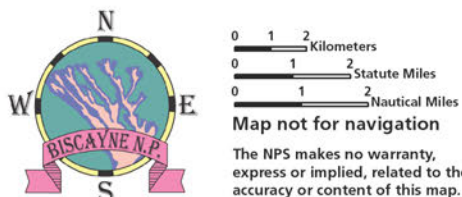
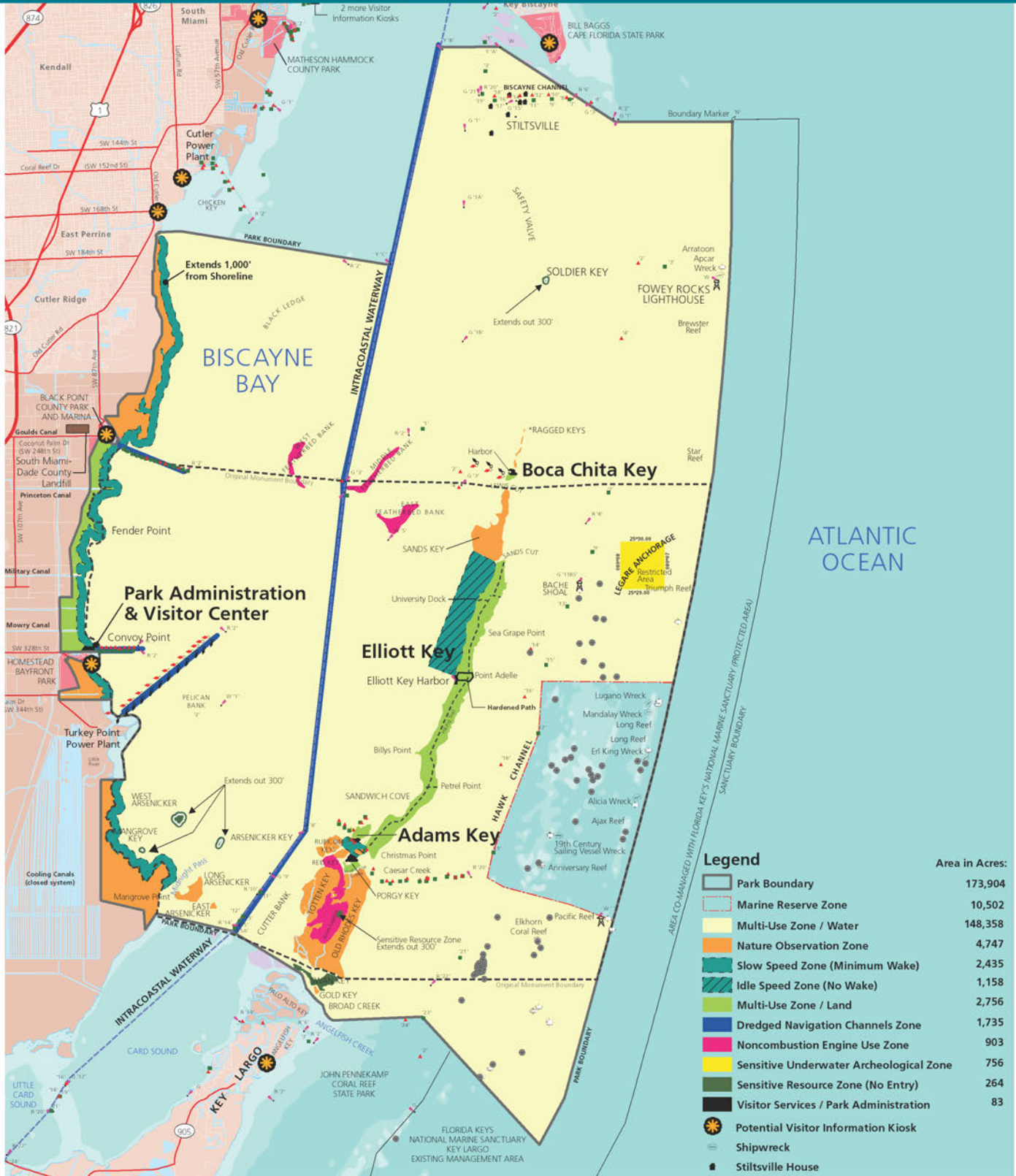



# Map - Alternative 8



**Note 1:** Existing conditions and some features such as the locations of shoals, reefs, and shallow coral areas, may be considered unchanged.

**Note 2:** To show visually, the size of zone colors have been enlarged in certain areas.

**Note 3:** Some areas in the Park Boundary are not NPS owned but do not appear at this map scale. Zoning shown would not apply to non NPS lands unless they were acquired from a willing seller.



\*RAGGED KEYS #2, #3, and #5 are Private Properties