



## REGIONAL HAZE FACTSHEET

# IDAHO

### CLEARING THE AIR

Air pollution remains one of the most serious problems facing national parks. It is threatening the health of park visitors, wildlife and neighboring communities, driving the climate crisis and compromising our views with hazy skies. In fact, nearly 90 percent of our more than 400 national parks are plagued by haze pollution caused mostly by coal plants, vehicles and other industrial sources, as well as oil and gas development and operations.

Fortunately, certain national parks and wilderness areas, labeled “Class I” areas, have the strongest clean air protections in the country, mandated by the Clean Air Act (CAA). The Regional Haze Rule is the CAA’s time-tested, effective program that requires federal and state agencies as well as stakeholders to work together to restore clear skies at Class I areas around the country. In Idaho, those places include Craters of the Moon National Monument and Preserve and the Sawtooth Wilderness Area.

Idaho has submitted its regional haze plan to the Environmental Protection Agency (EPA). The plan outlines what pollution reductions the state will require from industrial facilities, if any. EPA must now decide to approve, partially approve, or disapprove the plan.



6

Industrial facilities in Idaho potentially affecting visibility in 39 regional Class I areas.



36

Industrial facilities from any state potentially affecting visibility in Idaho’s two Class I areas.

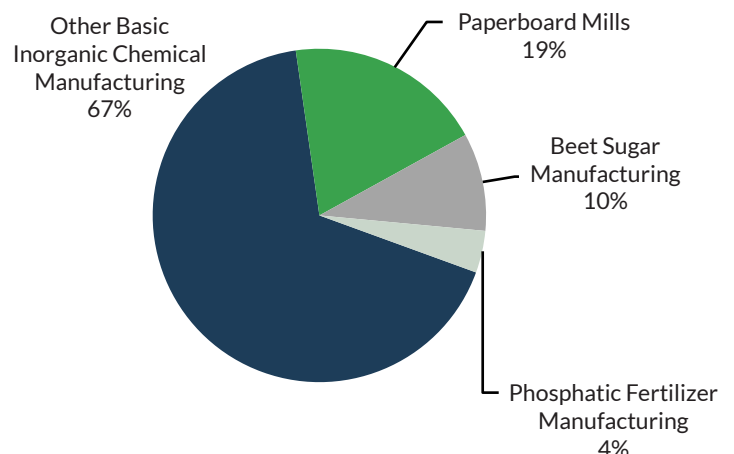
Craters of the Moon National Monument and Preserve, Idaho. Credit: (c) Kwiktor | Dreamstime.com

NPCA analysis of impact of industrial facilities based on publicly available emissions data from the EPA’s 2017 National Emissions Inventory (NEI) and the 2019 Air Markets Program Data (AMPD). Note that data regarding emission numbers and sources of pollution may have changed since the creation of this fact sheet. Please contact [dorozco@npca.org](mailto:dorozco@npca.org) for updated data information.

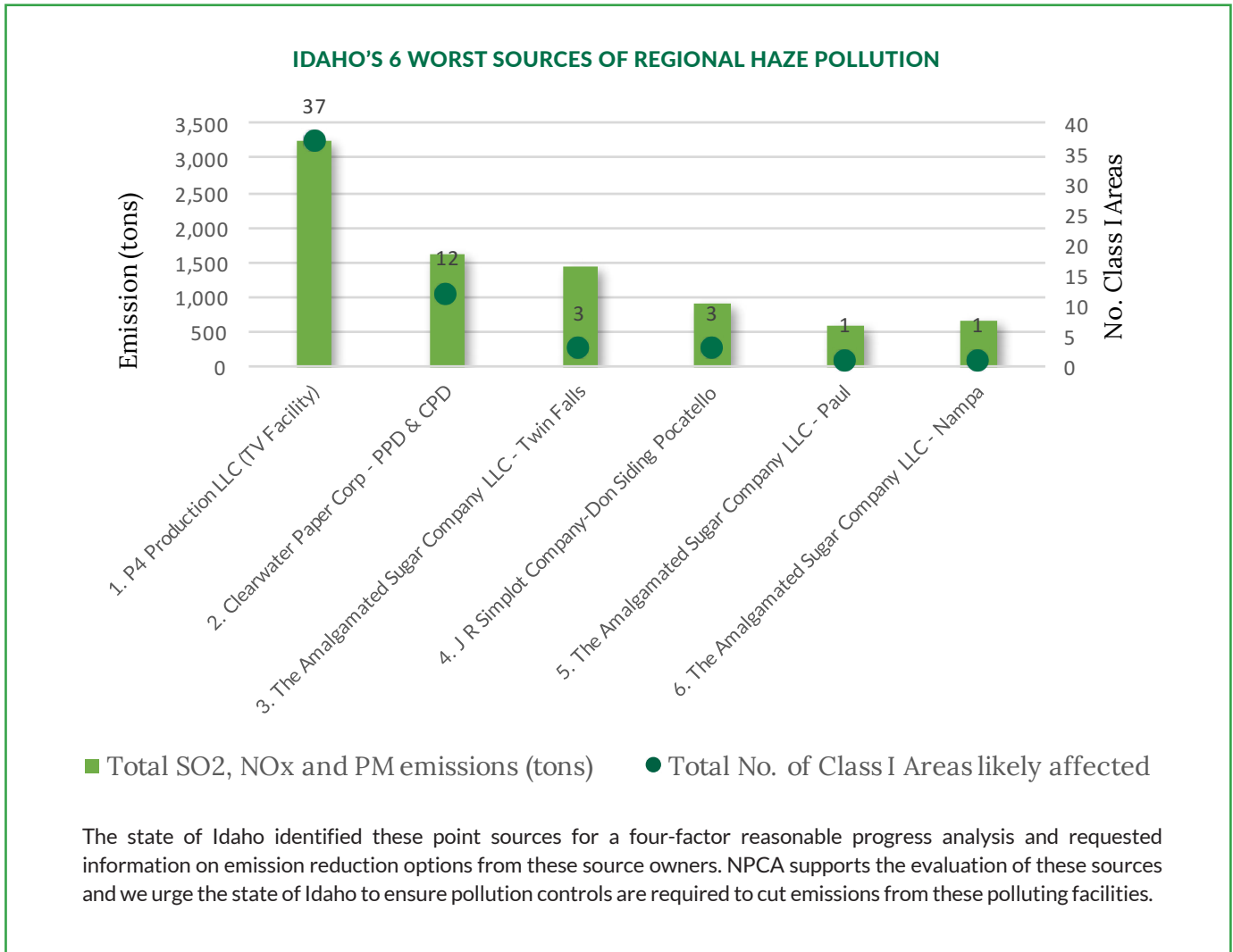
### IDAHO’S INDUSTRIAL SECTORS OF HAZE POLLUTION

NPCA analyzed publicly available data to identify the worst sources and industrial sectors of haze pollution potentially affecting Class I areas. We evaluated these emitters to determine which sources should be selected by the state for a four-factor reasonable progress analysis.

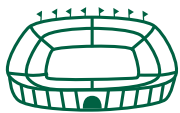
The chart on the right shows the industrial sectors emitting the most visibility impairing pollution in Idaho.



# Sources of Visibility Impairing Pollution in Idaho

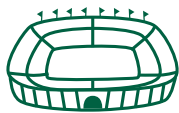


### HOW MANY FOOTBALL STADIUMS (8 STORIES HIGH) COULD EACH OF THE TOP FIVE INDUSTRIAL FACILITIES IN IDAHO FILL WITH THEIR EMISSIONS EACH YEAR?



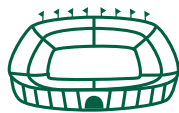
# 13

P4 Production LLC  
(TV Facility)  
Caribou County  
**3,232 tons**



# 6

Clearwater  
Paper Corp  
Nez Perce County  
**1,614 tons**



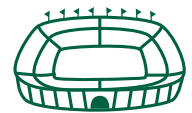
# 6

The Amalgamated  
Sugar Company LLC  
- Twin Falls  
Twin Falls County  
**1,426 tons**



# 4

J R Simplot Company  
- Don Siding Pocatelli  
Power County  
**918 tons**



# 2

The Amalgamated  
Sugar Company  
LLC - Paul  
Minidoka County  
**584 tons**

**TAKE ACTION:** We have an opportunity to achieve a regional haze plan for Idaho that protects people, parks, and our future. Please join our effort to ensure that all decision-makers and stakeholders, at the federal, state, and municipal level work to make this happen.

For more information, please contact Natalie Levine at [nlevine@npca.org](mailto:nlevine@npca.org).